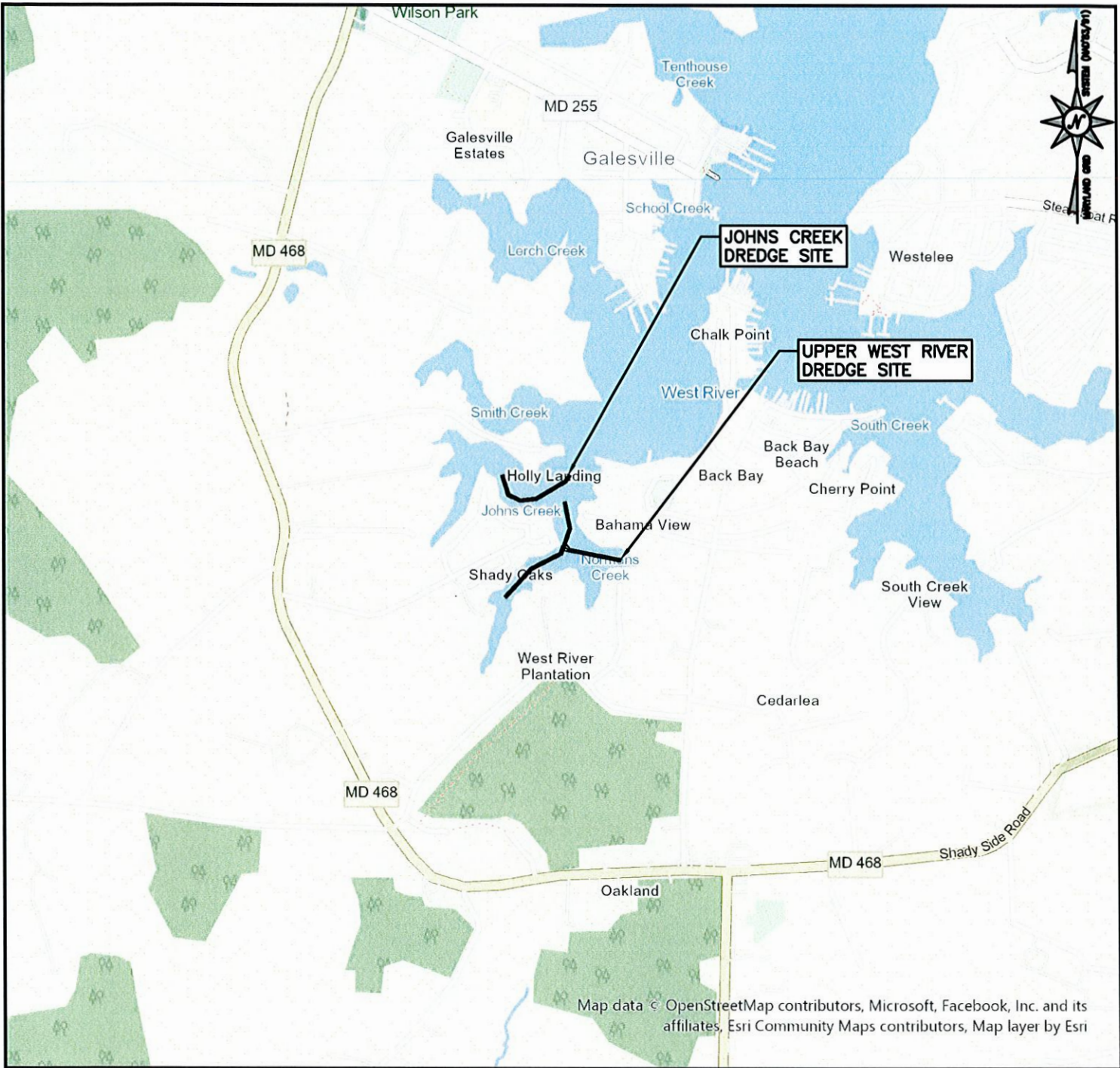


PUBLIC NOTICE

- | | | | |
|-----------------------|---|-----------------------|-------------|
| 1. Application: | License #: 26-WL-0059 | Tracking #: 202660117 | AI#: 130976 |
| 2. Reviewer: | Guy Stefanelli | | |
| 3. Principal Contact: | Anne Arundel County Department of Public Works
c/o Ryan Drabick
7455 New Ridge Road, Suite T
Hanover, MD 21076
rdrabick@baylandinc.com | | |
| 4. Publication: | The Capital | | |
| 5. PN Period: | June 1 st – July 1 st | | |
| 6. Location: | Upper West River and Johns Creek | | |
| 7. County: | Anne Arundel | | |
| 8. Waterway: | Upper West River and Johns Creek | | |

Public Notice Description: 26-WL-0059 / 202660117 – ANNE ARUNDEL COUNTY DEPARTMENT OF PUBLIC WORKS at 2662 Riva Road, Annapolis, MD 21401 has applied to mechanically maintenance dredge existing main channels in Upper West River and Johns Creek as follows: Segment A: a 1,322-foot long by 40-foot wide channel to a depth of 4.5 feet at mean low water; Segment B: a 1,692-foot long by 40-foot wide channel to a depth of 5.5 feet at mean low water; Segment C: a 85-foot long by 40-foot wide channel to a depth of 3.5 feet at mean low water; Segment D: a 843-foot long by 40-foot wide channel to a depth of 4.0 feet at mean low water; and to periodically maintenance dredge for 6 years. This project also includes both maintenance and new dredging of four residential spur channels (26-WL-0063, 26-WL-0064, 26-WL-0065, 26-WL-0147) for a total of 11,018 square feet and of various lengths, widths, and depths to match the main channel segment to which they are attached. Approximately 7,414 cubic yards of dredged material will be transported to one of the three following upland disposal sites: South County DMP Site at Sudley Road, West River, MD 20778, Idlewilde DMP Site at Idlewilde Road, Shady Side, MD 20764, or Rock Creek Dredge Material Placement (DMP) Site at Water Oak Point Road, Pasadena, MD 21122. The purpose of the project is to improve navigable access. Mitigation as payment into the Tidal Wetlands Compensation Fund may be required for new impacts to submerged aquatic vegetation and shallow water habitat. The project is located within the tidal waters of Upper West River and Johns Creek in Anne Arundel County, MD. For more information, please contact Guy Stefanelli at guy.stefanelli@maryland.gov or at 443-979-3840.



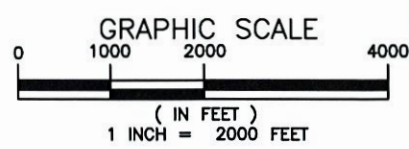
Map data © OpenStreetMap contributors, Microsoft, Facebook, Inc. and its affiliates, Esri Community Maps contributors, Map layer by Esri

UPPER WEST RIVER AND
JOHNS CREEK DREDGING
AT
ANNE ARUNDEL
COUNTY

APPL. BY: ANNE ARUNDEL DEPT. OF PUBLIC WORKS

VICINITY MAP

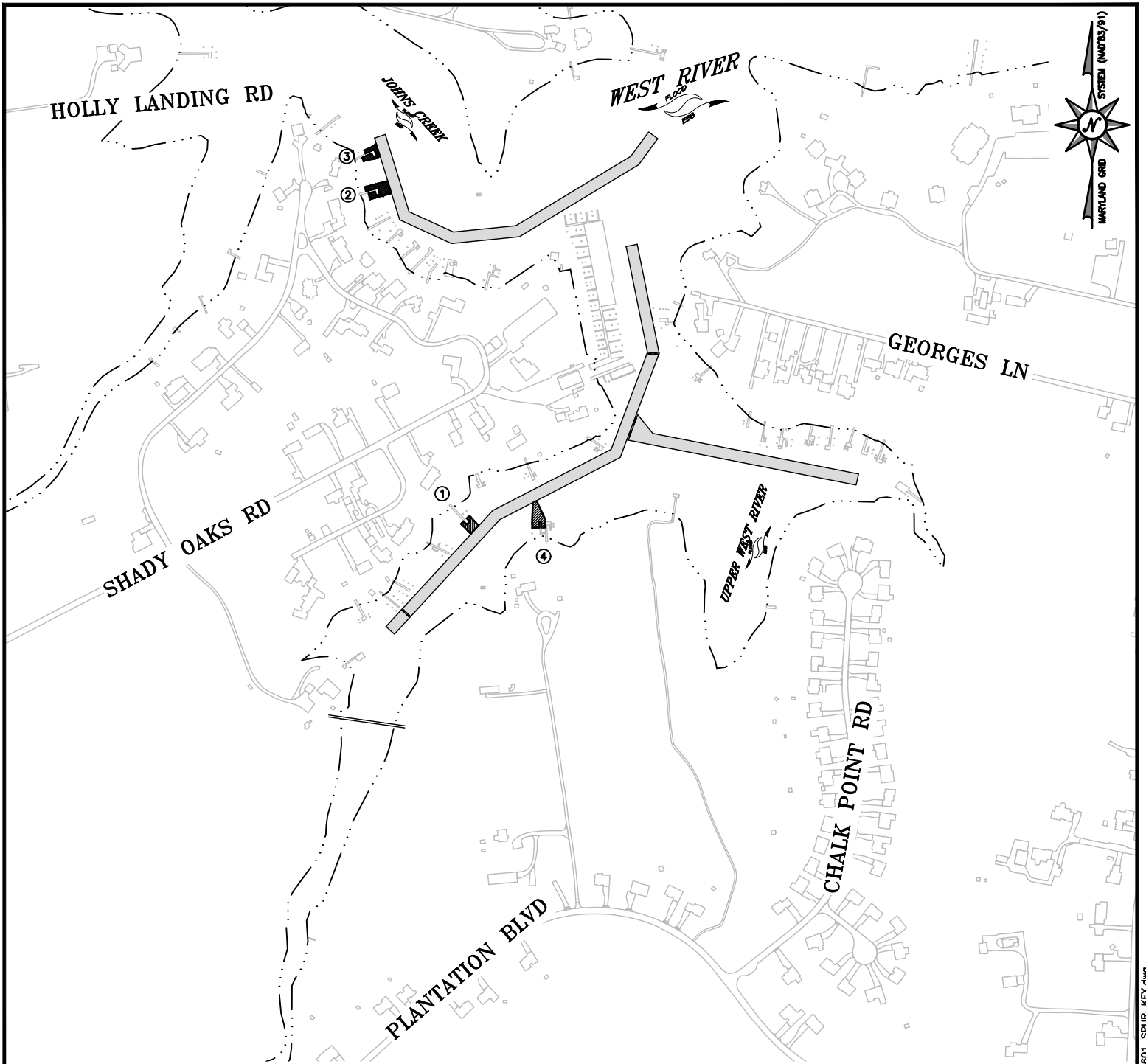
DATE: JANUARY 2026 SHEET 1 OF 12



Bayland
Consultants & Designers, Inc.
"Integrating Engineering and Environment"

7455 New Ridge Road, Suite T Phone: (410) 694-9401
Hanover, Maryland 21076 Fax: (410) 694-9405
www.baylandinc.com

Z:\B_23801_UPPER_WEST_RIVER\JOHNS_CREEK\WP\CAD Files\Sheet Files\JPA\B_23801_JPA_01.dwg

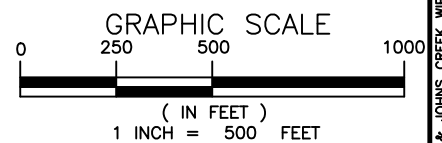


UPPER WEST RIVER AND
JOHNS CREEK DREDGING
AT
ANNE ARUNDEL
COUNTY

APPL. BY: ANNE ARUNDEL DEPT. OF PUBLIC WORKS

SPUR KEY SHEET

DATE: MARCH 2026



Bayland
Consultants & Designers, Inc.
"Integrating Engineering and Environment"

7455 New Ridge Road, Suite 1 Phone: (410) 694-9401
Hanover, Maryland 21076 Fax: (410) 694-9405
www.baylandinc.com

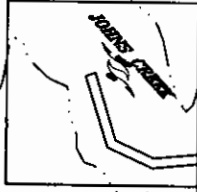
HOLLY LANDING RD

WEST RIVER



SHEET 3

SHEET 4



SHEET 5

GEORGES LN

SHADY OAKS RD

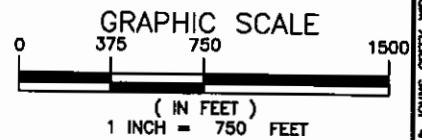
SHEET 7

SHEET 6

CHALK POINT RD

PLANTATION BLVD

UPPER WEST RIVER AND
JOHNS CREEK DREDGING
AT
ANNE ARUNDEL
COUNTY



APPL. BY: ANNE ARUNDEL DEPT. OF PUBLIC WORKS

KEY SHEET

DATE: JANUARY 2026 SHEET 2 OF 12



Bayland
Consultants & Designers, Inc.
"Integrating Engineering and Environment"

7455 New Ridge Road, Suite T Phone: (410) 694-9401
Hanover, Maryland 21076 Fax: (410) 694-9405
www.baylandinc.com

Z:\E_23001_UPPER_WEST_RIVER_JOHNS_CREEK_WF\CAD Files\Sheet Files\JPA\E_23001_JPA_02.dwg

JOHNS CREEK



MAIN CHANNEL SEGMENT "B"
 1,692' X 40' TO -5.5' MLW
 CHANNEL OUTLINE REPRESENTS BOTTOM WIDTH.
 FOR TOTAL IMPACT SEE TYPICAL CROSS
 SECTION AND CHANNEL DATA TABLE.
 PREVIOUSLY PERMITTED UNDER:
 10-WL-0904

ATHANASIS PIERA
 880 HOLLY LANDING RD
 WEST RIVER, MD 20778

EX. DILAPIDATED
 BRIDGE/PILES

EX. SHORELINE

EX. PILE (TYP.)

PETER NEAL & CAROLYN SMITH
 5101 HOLLY DR
 WEST RIVER, MD 20778

EX. PIER (TYP.)

DAVID & NANCY IREY
 5105 HOLLY DR
 WEST RIVER, MD 20778

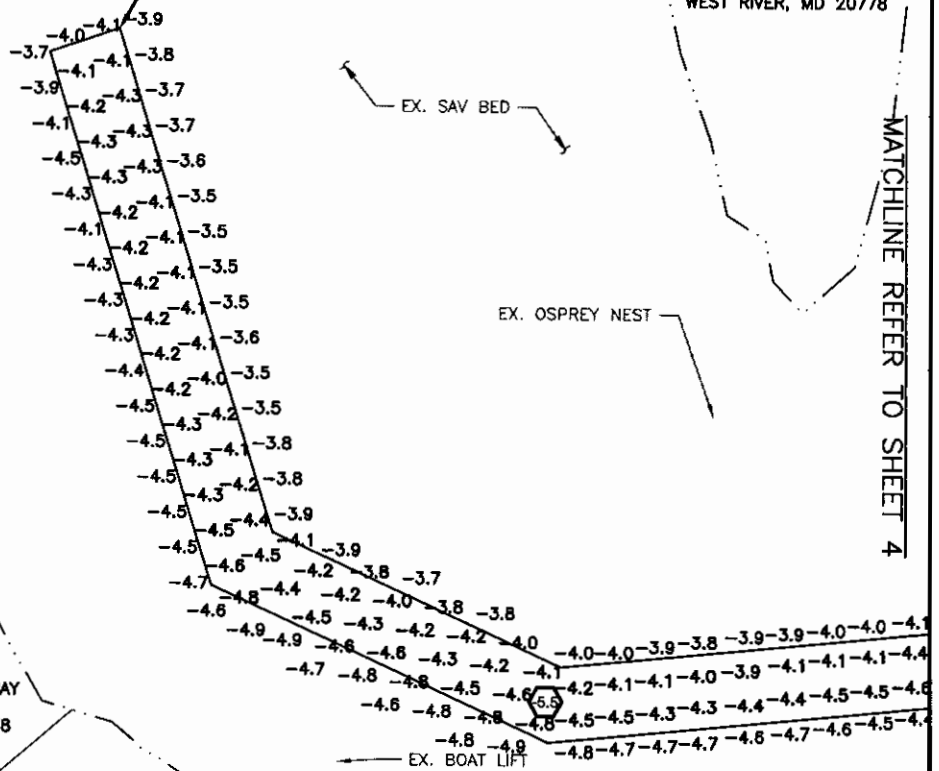
CATHERINE BOWER & REJEAN PROULX
 5109 HOLLY DR
 WEST RIVER, MD 20778

DANIEL & HEIDIMARIE BAY
 5111 HOLLY DR
 WEST RIVER, MD 20778

DEREK & EILEEN COEN
 5113 HOLLY DR
 WEST RIVER, MD 20778

EX. OSPREY NEST

MATCHLINE REFER TO SHEET 4



LOCUST DR
 HOLLY DR

**UPPER WEST RIVER AND
 JOHNS CREEK DREDGING
 AT
 ANNE ARUNDEL
 COUNTY**

APPL. BY: ANNE ARUNDEL DEPT. OF PUBLIC WORKS

CHANNEL PLAN

DATE: JANUARY 2026 SHEET 3 OF 12



SAV LEGEND

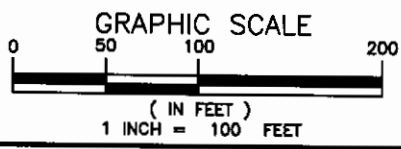
COMPOSITE SAV BED FROM SPRING AND SUMMER 2023 & 2025 SAV SURVEY.

SPRING SURVEY DATES: 5/8/2023 & 5/8/2025

SUMMER SURVEY DATES: 7/19/2023 & 7/22/2025

LEGEND

	PROPOSED COUNTY CHANNEL
-3.6	SOUNDINGS
	PROPOSED CHANNEL DEPTH
	PROPOSED SPUR CHANNEL
①	SPUR NUMBER
	EXISTING SHORELINE
	APPROX. PROPERTY LINES
	EXISTING BOAT LIFT
	EXISTING PILING



Bayland
 Consultants & Designers, Inc.
 "Integrating Engineering and Environment"

7455 New Ridge Road, Suite T Phone: (410) 694-9401
 Hanover, Maryland 21076 Fax: (410) 694-9405
 www.baylandinc.com



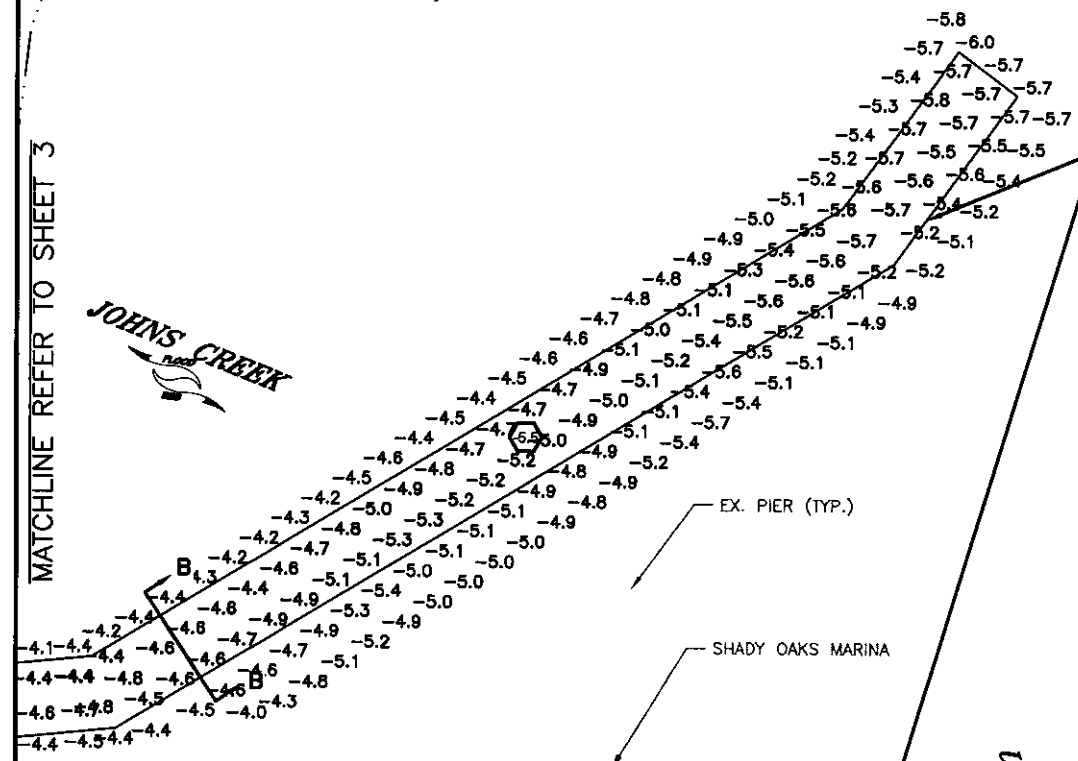
WEST RIVER

EX. SAV BED

MATCHLINE REFER TO SHEET 3

MAIN CHANNEL SEGMENT "B"
1,692' X 40' TO -5.5' MLW
CHANNEL OUTLINE REPRESENTS BOTTOM
WIDTH.
FOR TOTAL IMPACT SEE TYPICAL CROSS
SECTION AND CHANNEL DATA TABLE.
PREVIOUSLY PERMITTED UNDER:
10-WL-0904

JOHNS CREEK



EX. PIER (TYP.)

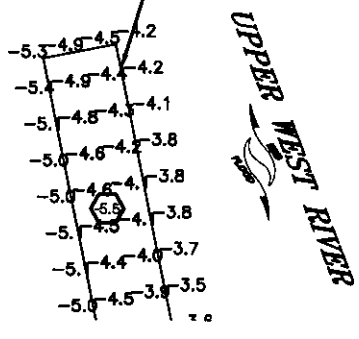
SHADY OAKS MARINA

EX. PILE (TYP.)

EX. SHORELINE

SHADY OAKS LLC
846 SHADY OAKS RD
WEST RIVER, MD 20778

MATCHLINE REFER TO SHEET 5



UPPER WEST RIVER

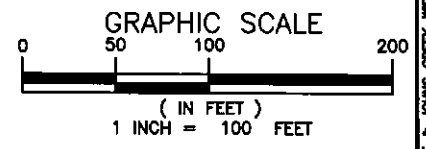
CH- BALTIMORE ANNUAL CONFERENCE
UNITED METHODIST CHURCH
5100 CHALK POINT RD
WEST RIVER, MD 20778

UPPER WEST RIVER AND JOHNS CREEK DREDGING AT ANNE ARUNDEL COUNTY

APPL. BY: ANNE ARUNDEL DEPT. OF PUBLIC WORKS

CHANNEL PLAN

DATE: JANUARY 2026 SHEET 4 OF 12



Bayland
Consultants & Designers, Inc.
"Integrating Engineering and Environment"
7405 New Ridge Road, Suite T Phone: (410) 694-9401
Hanover, Maryland 21076 Fax: (410) 694-9405
www.baylandinc.com

Z:\E_23601_UPPER_WEST_AND_JOHNS_CREEK_WPA\CAD_Plan\Sheet_Plan\UPA_E_23601_UPA_04.dwg

MATCHLINE REFER TO SHEET 4

SHADY OAKS MARINA

EX. PILE (TYP.)

EX. PIER (TYP.)

MAIN CHANNEL SEGMENT "B"
1,892' X 40' TO -5.5' MLW
CHANNEL OUTLINE REPRESENTS BOTTOM
WIDTH.
FOR TOTAL IMPACT SEE TYPICAL CROSS
SECTION AND CHANNEL DATA TABLE.
PREVIOUSLY PERMITTED UNDER:
10-WL-0904

JOSEPH & MARGARET GUNDE
841 SHADY OAKS RD
WEST RIVER, MD 20778

ARTHUR & JUDITH MENSCH
847 SHADY OAKS RD
WEST RIVER, MD 20778

BARBARA & FRANCIS BROCATO
905 GEORGES LN
WEST RIVER, MD 20778

THOMAS & PATRICIA
911 GEORGE
WEST RIVER, MD

MAIN CHANNEL SEGMENT "A"
1,322' X 40' TO -4.5' MLW
CHANNEL OUTLINE REPRESENTS BOTTOM
WIDTH.
FOR TOTAL IMPACT SEE TYPICAL CROSS
SECTION AND CHANNEL DATA TABLE.
PREVIOUSLY PERMITTED UNDER:
10-WL-0904

EX. SAV BED

MAIN CHANNEL SEGMENT "D"
843' X 40' TO -4.0' MLW
CHANNEL OUTLINE REPRESENTS BOTTOM
WIDTH.
FOR TOTAL IMPACT SEE TYPICAL CROSS
SECTION AND CHANNEL DATA TABLE.
PREVIOUSLY PERMITTED UNDER:
10-WL-0904

MATCHLINE REFER TO SHEET 6

MATCHLINE REFER TO SHEET 7

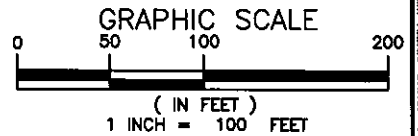
UPPER WEST RIVER

UPPER WEST RIVER AND
JOHNS CREEK DREDGING
AT
ANNE ARUNDEL
COUNTY

APPL. BY: ANNE ARUNDEL DEPT. OF PUBLIC WORKS

CHANNEL PLAN

DATE: JANUARY 2026 SHEET 5 OF 12



BayLand
Consultants & Designers, Inc.
"Integrating Engineering and Environment"
7455 New Ridge Road, Suite T Phone: (410) 694-9401
Hanover, Maryland 21076 Fax: (410) 694-9405
www.baylandinc.com

Z:\2601_UPPER WEST RIVER JOHNS CREEK CAD Files\Sheet 5\2601_1_P1_05.dwg

MATCHLINE REFER TO SHEET 5

JOHN & MARIANNE MATEJKO
835 SHADY OAKS RD
WEST RIVER, MD 20778



ELM DR

DAVID & PATRICIA FISHER
827 ELM DR
WEST RIVER, MD 20778

JAMES & NANCY GRANAHAN
823 ELM DR
WEST RIVER, MD 20778

JUSTIN LEE & SHANNON
MICHELE FISCHER
819 ELM DR
WEST RIVER, MD 20778

UPPER WEST RIVER

JEFFREY & SARAH DAIGLE
670 PLANTATION BLVD
WEST RIVER, MD 20778

EX. BOAT LIFT (TYP.)

EX. SAV BED

EX. OSPREY NEST

EX. PILE (TYP.)

MAIN CHANNEL SEGMENT "A"
1,322' X 40' TO -4.5' MLW
CHANNEL OUTLINE REPRESENTS BOTTOM
WIDTH.
FOR TOTAL IMPACT SEE TYPICAL CROSS
SECTION AND CHANNEL DATA TABLE.
PREVIOUSLY PERMITTED UNDER:
10-WL-0904

MAIN CHANNEL SEGMENT "C"
85' X 40' TO -3.5' MLW
CHANNEL OUTLINE REPRESENTS BOTTOM
WIDTH.
FOR TOTAL IMPACT SEE TYPICAL CROSS
SECTION AND CHANNEL DATA TABLE.
PREVIOUSLY PERMITTED UNDER:
10-WL-0904

VA MCWILLIAMS
OAKS RD
MD 20778

EX. PIER (TYP.)

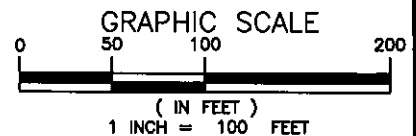
EX. SHORELINE

UPPER WEST RIVER AND JOHNS CREEK DREDGING AT ANNE ARUNDEL COUNTY

APPL. BY: ANNE ARUNDEL DEPT. OF PUBLIC WORKS

CHANNEL PLAN

DATE: JANUARY 2026 SHEET 6 OF 12



Bay and
Consultants & Designers, Inc.
"Integrating Engineering and Environment"
7455 New Ridge Road, Suite T Phone: (410) 694-9401
Hanover, Maryland 21076 Fax: (410) 694-9405
www.baylandinc.com

Z:\A_202601\UPPER WEST JOHNS CREEK\WP\CAD Files\Sheet Files\UPA\E_23601_JPA_06.dwg

PATRICIA HOPKINS
GEORGES LN
WEST RIVER, MD 20778

THOMAS & PATRICIA HOPKINS
915 GEORGES LN
WEST RIVER, MD 20778

SAMMY & HAVEN BARBIERI
927 GEORGES LN
WEST RIVER, MD 20778

JOHN HOLDSWORTH & MARIA CRESCENZI
919 GEORGES LN
WEST RIVER, MD 20778

MILTON & JUDITH BELL
921 GEORGES LN
WEST RIVER, MD 20778

WILLIAM & MELISSA MERRICK
925 GEORGES LN
WEST RIVER, MD 20778

JOHN & KAREN SANDERS
917 GEORGES LN
WEST RIVER, MD 20778

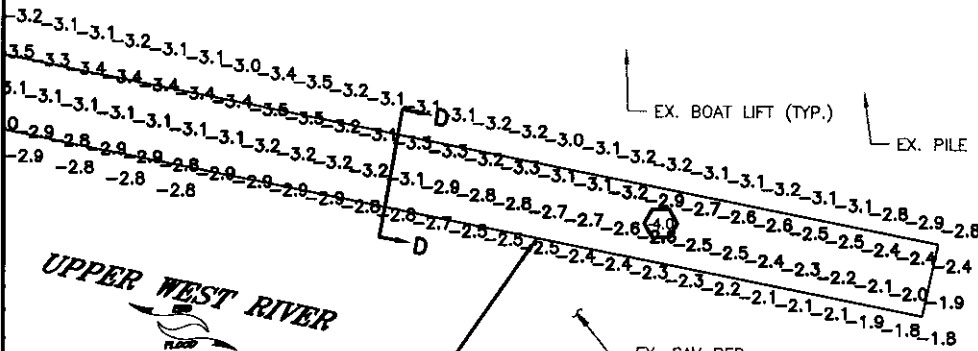
ROBERT & EVELYN RENTZ
931 GEORGES LN
WEST RIVER, MD 20778

TODD BRIAN
935 GEORGES LN
WEST RIVER, MD 20778

JOHN MAUCK
935 GEORGES LN
WEST RIVER, MD 20778



MATCHLINE REFER TO SHEET 5



EX. BOAT LIFT (TYP.)

EX. PILE (TYP.)

EX. PIER (TYP.)

MAC DIEN DEVELOPMENT INC
RECREATION AREA
WEST RIVER, MD 20778

UPPER WEST RIVER

EX. SAV BED

EX. SHORELINE

MAIN CHANNEL SEGMENT "D"
843' X 40' TO -4.0' MLW
CHANNEL OUTLINE REPRESENTS BOTTOM
WIDTH.
FOR TOTAL IMPACT SEE TYPICAL CROSS
SECTION AND CHANNEL DATA TABLE.
PREVIOUSLY PERMITTED UNDER:
10-WL-0904

GILBERT ARRIOLA
5338 SWEETWATER DR
WEST RIVER, MD 20778

ROBERTO DISANDRO
5339 SWEETWATER DR
WEST RIVER, MD 20778

ROBERT SCHAPIRA
5146 CHALK POINT
WEST RIVER, MD 20

WEST RIVER PLANTATION HMO
OPEN SPACE
WEST RIVER, MD 20


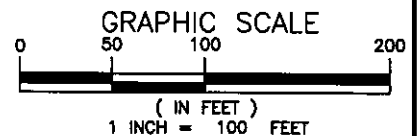
ALFRED & ELISABETH FELDT
5336 SWEETWATER DR
WEST RIVER, MD 20778

UPPER WEST RIVER AND JOHNS CREEK DREDGING AT ANNE ARUNDEL COUNTY

APPL. BY: ANNE ARUNDEL DEPT. OF PUBLIC WORKS

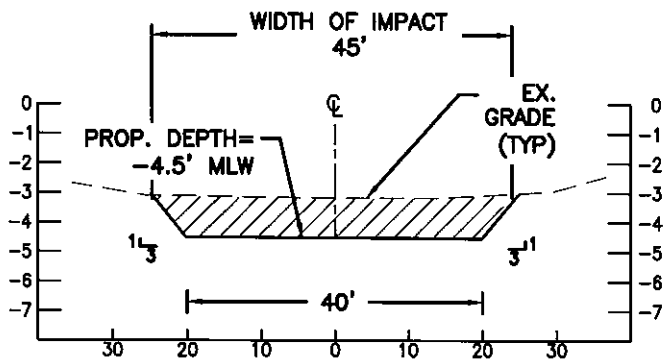
CHANNEL PLAN

DATE: JANUARY 2026 SHEET 7 OF 12

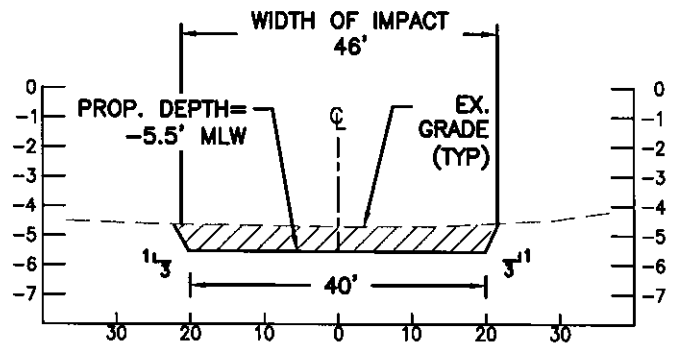


Bay and
Consultants & Designers, Inc.
"Integrating Engineering and Environment"
7455 New Ridge Road, Suite T Phone: (410) 694-9401
Hanover, Maryland 21076 Fax: (410) 694-9405
www.baylandhc.com

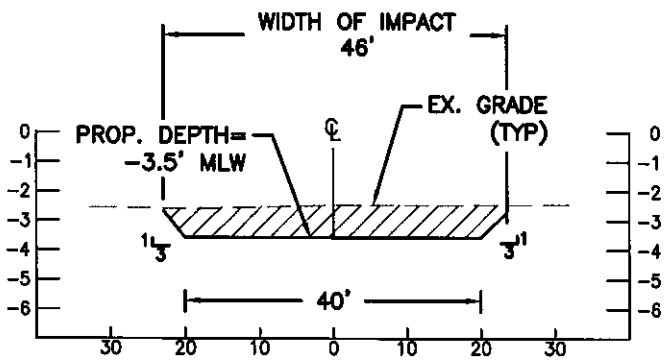
Z:\16_23601_UPPER WEST_RIVER_JOHNS_CREEK_WF\CAD Files\Sheet Files\UPA\16_23601_UWA_07.dwg



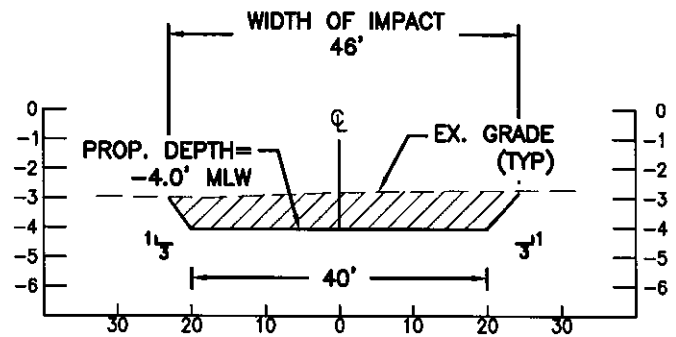
SECTION A-A
SCALE: NTS



SECTION B-B
SCALE: NTS



SECTION C-C
SCALE: NTS



SECTION D-D
SCALE: NTS

UPPER WEST RIVER AND
JOHNS CREEK DREDGING
AT
ANNE ARUNDEL
COUNTY

APPL. BY: ANNE ARUNDEL DEPT. OF PUBLIC WORKS

CROSS SECTIONS

DATE: JANUARY 2026 SHEET 8 OF 12



CHANNEL DETAILS				
SEGMENT	LENGTH (FT)	WIDTH (FT)	DEPTH (FT)	VOLUME (CY)
A	1,322	40	-4.5	2,839
B	1,692	40	-5.5	2,537
C	85	40	-3.5	161
D	843	40	-4.0	1,327
TOTAL MAIN CHANNEL LENGTH				3,942 LF
TOTAL MAIN CHANNEL VOLUME				6,864 CY
TOTAL MAIN CHANNEL AREA OF IMPACT				159,134 SF = 3.65 AC
TOTAL NEW AREA OF DREDGING				0 SF = 0 AC
TOTAL MAIN CHANNEL AREA OF IMPACT TO 2023 & 2025 COMPOSITE SAV				37,094 SF = 0.85 AC

NOTES:

1. BASEMAP COMPILED FROM ANNE ARUNDEL COUNTY 2023 PLANIMETRICS AND 2023 IMAGERY.
2. TIDAL RANGE IS 0.97 FEET.
3. BATHYMETRY FROM BAYLAND SURVEY DATED SEPTEMBER 29, 2025.
4. SOUNDINGS ARE IN FEET AND REFER TO MLW.
5. SAV COMPOSITE IS BASED ON SURVEYS CONDUCTED BY BAYLAND. NO SAV PRESENT ON VIMS 2020-2024.
6. THE UPPER WEST RIVER AND JOHNS CREEK CHANNEL PROPOSED FOR MAINTENANCE DREDGING WAS PREVIOUSLY PERMITTED UNDER WETLANDS LICENSE NO. 10-WL-0904 AND USACE PERMIT NO. 2010-60688
7. THESE ARE PERMIT DRAWINGS ONLY. DESIGN DRAWINGS WILL BE PREPARED SEPARATELY.

**UPPER WEST RIVER AND
 JOHNS CREEK DREDGING
 AT
 ANNE ARUNDEL
 COUNTY**

APPL. BY: ANNE ARUNDEL DEPT. OF PUBLIC WORKS

CHANNEL DETAILS

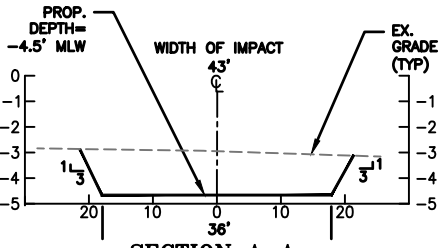
DATE: JANUARY 2026 SHEET 9 OF 12




Bayland
 Consultants & Designers, Inc.
"Integrating Engineering and Environment"

7455 New Ridge Road, Suite T Phone: (410) 694-9401
 Hanover, Maryland 21076 Fax: (410) 694-9405
 www.baylandinc.com

Z:\A_23001_UPPER_WEST_RIVER_JOHNS_CREEK_WF\CAD Files\Sheet Files\UPA\B_23001_UPTA_09.dwg



SECTION A-A
SCALE: NTS

APPLICATION BY:
JOHN & MARIANNA MATEJKO
835 SHADY SIDE OAK RD
WEST RIVER, MD, 20778

UPPER WEST RIVER



PR. SPUR DREDGING TO -4.5' MLW PREVIOUSLY PERMITTED UNDER WL-10-0908

MAIN CHANNEL SEGMENT "A" 1,322' X 40' TO -4.5' MLW CHANNEL OUTLINE REPRESENTS BOTTOM WIDTH. FOR TOTAL IMPACT SEE TYPICAL CROSS SECTION AND CHANNEL DATA TABLE. PREVIOUSLY PERMITTED UNDER: 10-WL-0904


EX. SHORELINE

EX. PILE


SPUR DATA

AREA = 2,017 SF
VOLUME = 110 CY
2019-2023 SAV IMPACT = 0 SF

SAV LEGEND

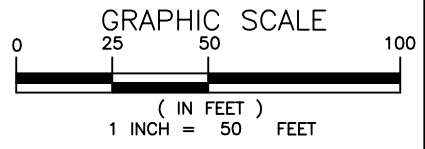
 2019-2023 COMPOSITE SAV BED FROM VIRGINIA INSTITUTE OF MARINE SCIENCE (VIMS).

LEGEND

- 1.0 EXISTING DEPTH
- EXISTING PILING
- PROPOSED PILING
-  BOTTOM CUT AREA
-  SIDE SLOPE AREA

NOTES:

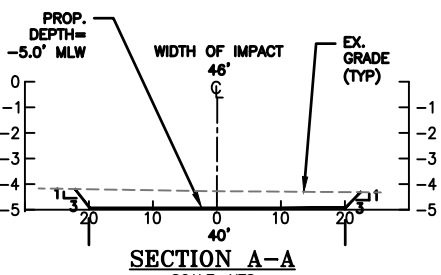
1. TIDAL RANGE IS 0.97 FEET.
2. SOUNDINGS ARE IN FEET AND REFER TO MLW.
3. MATERIAL WILL BE PLACED AT DMP SITE.
4. THESE ARE PERMIT DRAWINGS ONLY. DESIGN DRAWINGS WILL BE PREPARED SEPARATELY.
5. BASEMAP TAKEN FROM ANNE ARUNDEL COUNTY 2023 PLANIMETRICS AND 2023 IMAGERY.



Bayland
Consultants & Designers, Inc.
"Integrating Engineering and Environment"
7455 New Ridge Road, Suite T Phone: (410) 694-9401
Hanover, Maryland 21076 Fax: (410) 694-9405
www.baylandinc.com

UPPER WEST RIVER & JOHNS CREEK
SPUR # 1
JOHN & MARIANNA MATEJKO
835 SHADY SIDE OAK RD
WEST RIVER, MD, 20778
MARCH 2026

Z:\5-23601_UPPER_WEST_&_JOHNS_CREEK_WIP\CAD_FILES\SHEET_FILES\SPURS\5_23601_MATEJKO_SPUR.DWG

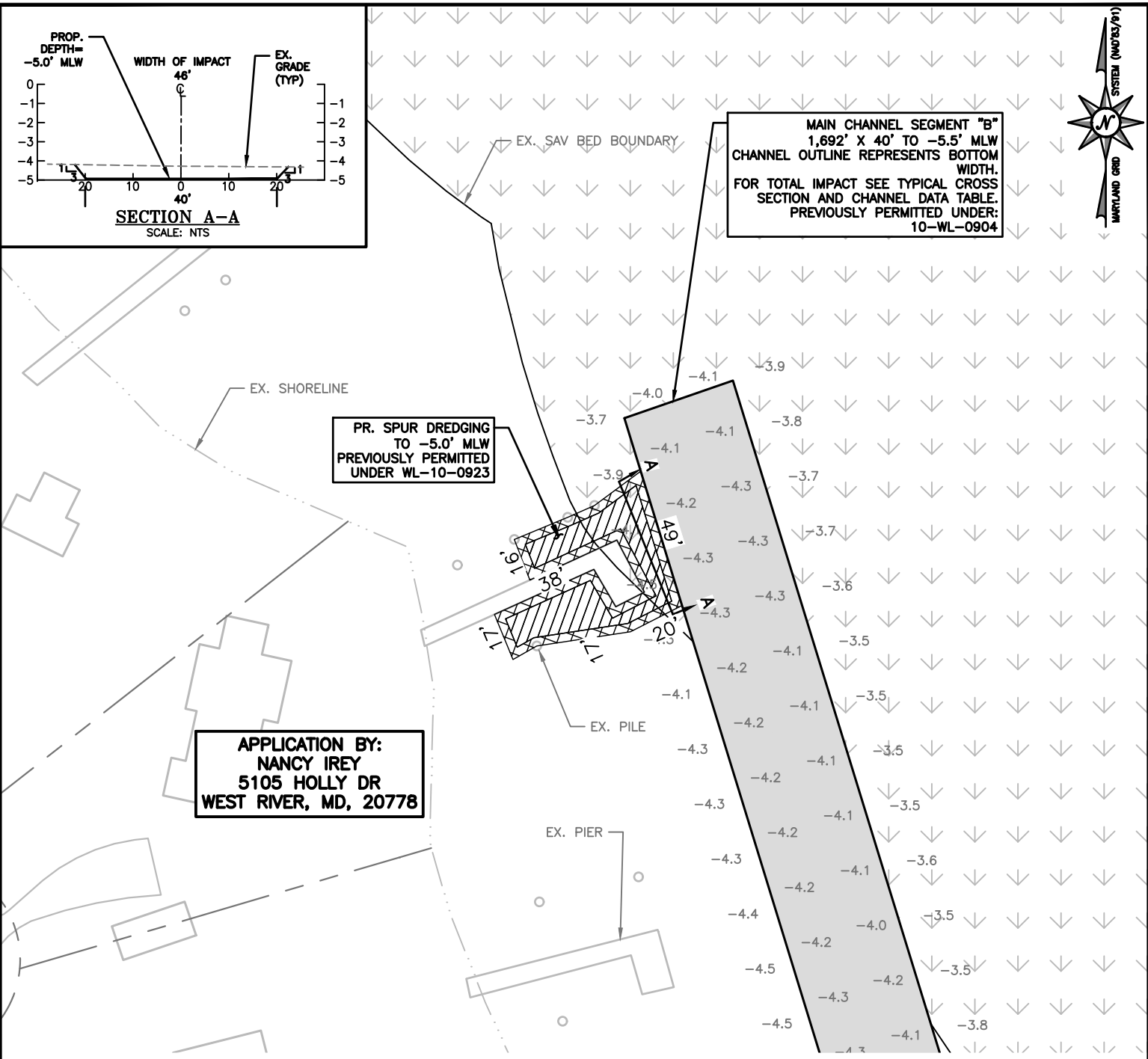


SECTION A-A
SCALE: NTS

MAIN CHANNEL SEGMENT "B"
1,692' X 40' TO -5.5' MLW
CHANNEL OUTLINE REPRESENTS BOTTOM WIDTH.
FOR TOTAL IMPACT SEE TYPICAL CROSS SECTION AND CHANNEL DATA TABLE.
PREVIOUSLY PERMITTED UNDER:
10-WL-0904

PR. SPUR DREDGING TO -5.0' MLW PREVIOUSLY PERMITTED UNDER WL-10-0923

**APPLICATION BY:
NANCY IREY
5105 HOLLY DR
WEST RIVER, MD, 20778**



SPUR DATA

AREA = 1,991 SF
VOLUME = 100 CY
2019-2023 SAV IMPACT = 743 SF

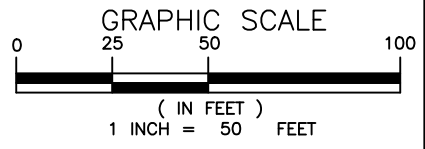
SAV LEGEND	
	2019-2023 COMPOSITE SAV BED FROM VIRGINIA INSTITUTE OF MARINE SCIENCE (VIMS).

LEGEND

- 1.0 EXISTING DEPTH
- EXISTING PILING
- PROPOSED PILING
- BOTTOM CUT AREA
- SIDE SLOPE AREA

NOTES:

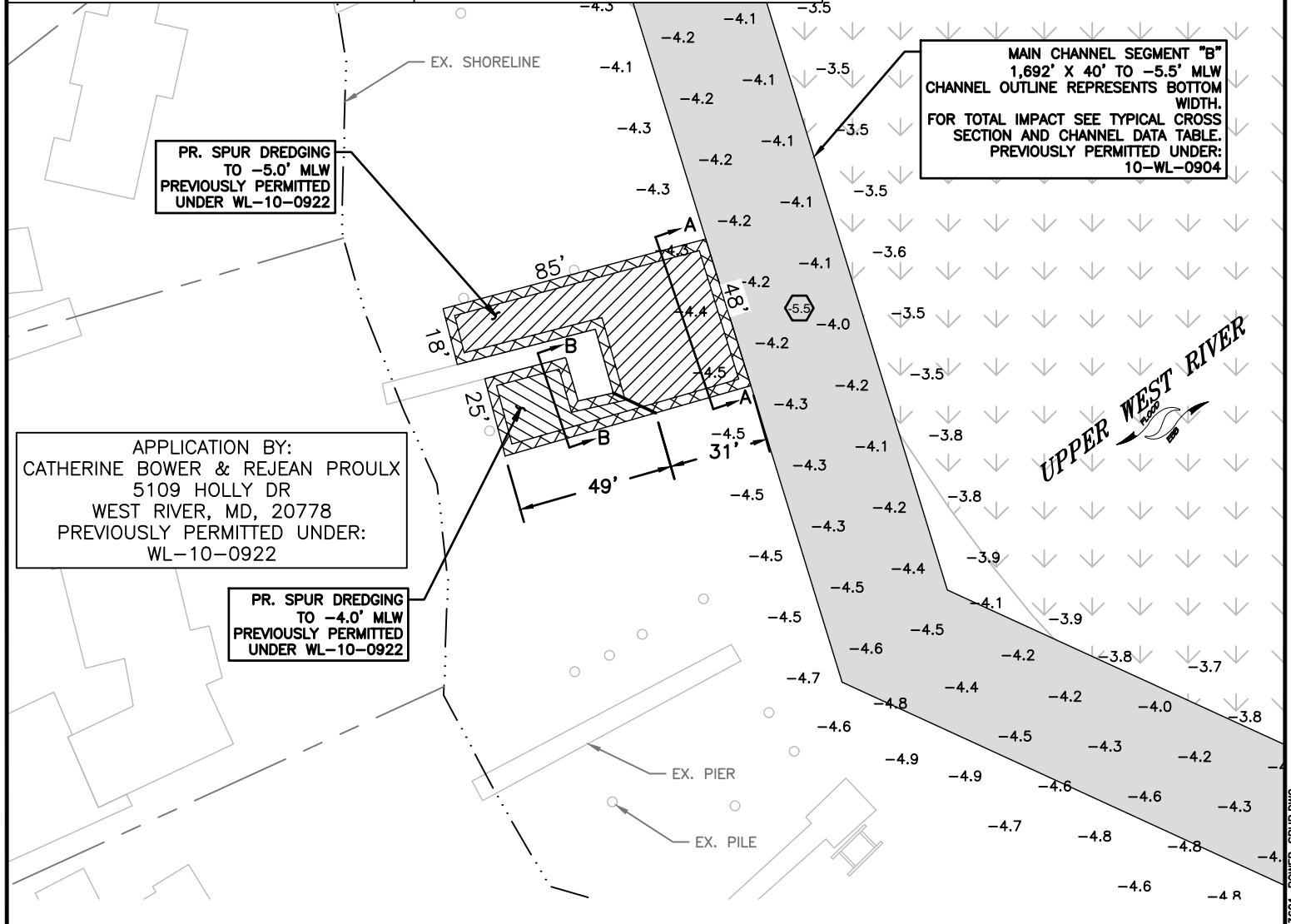
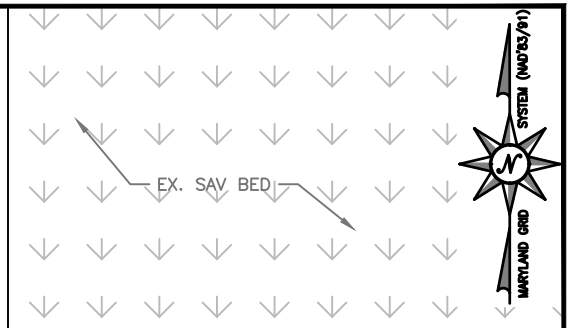
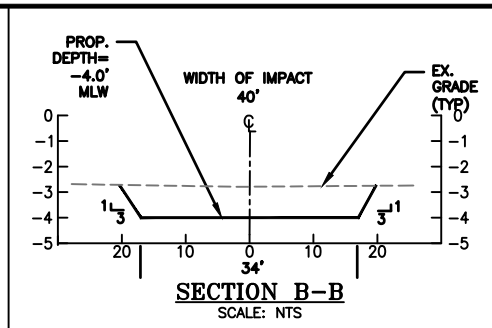
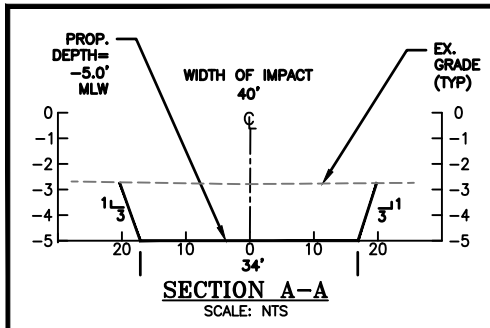
- TIDAL RANGE IS 0.97 FEET.
- SOUNDINGS ARE IN FEET AND REFER TO MLW.
- MATERIAL WILL BE PLACED AT DMP SITE.
- THESE ARE PERMIT DRAWINGS ONLY. DESIGN DRAWINGS WILL BE PREPARED SEPARATELY.
- BASEMAP TAKEN FROM ANNE ARUNDEL COUNTY 2023 PLANIMETRICS AND 2023 IMAGERY.



Bayland
Consultants & Designers, Inc.
"Integrating Engineering and Environment"
7455 New Ridge Road, Suite T Phone: (410) 694-9401
Hanover, Maryland 21076 Fax: (410) 694-9405
www.baylandinc.com

UPPER WEST RIVER & JOHNS CREEK
SPUR # 2
NANCY IREY
5105 HOLLY DRIVE
WEST RIVER, MD, 20778
MARCH 2026

Z:\5-23601_UPPER_WEST_&_JOHNS_CREEK_WIP\CAD_FILES\SHEET_FILES\SPURS\5-23601_IREY_SPUR.DWG



MAIN CHANNEL SEGMENT "B"
1,692' X 40' TO -5.5' MLW
CHANNEL OUTLINE REPRESENTS BOTTOM
WIDTH.
FOR TOTAL IMPACT SEE TYPICAL CROSS
SECTION AND CHANNEL DATA TABLE.
PREVIOUSLY PERMITTED UNDER:
10-WL-0904

APPLICATION BY:
CATHERINE BOWER & REJEAN PROULX
5109 HOLLY DR
WEST RIVER, MD, 20778
PREVIOUSLY PERMITTED UNDER:
WL-10-0922

PR. SPUR DREDGING
TO -4.0' MLW
PREVIOUSLY PERMITTED
UNDER WL-10-0922

SPUR DATA

AREA = 3,611 SF
VOLUME = 90 CY
2019-2023 SAV IMPACT = 0 SF

SAV LEGEND

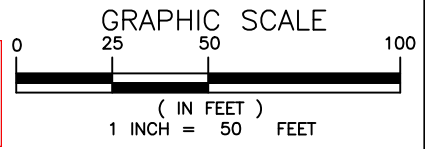
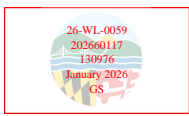
2019-2023 COMPOSITE SAV BED FROM VIRGINIA INSTITUTE OF MARINE SCIENCE (VIMS).

LEGEND

- 1.0 EXISTING DEPTH
- EXISTING PILING
- PROPOSED PILING
- BOTTOM CUT AREA
- SIDE SLOPE AREA

NOTES:

1. TIDAL RANGE IS 0.97 FEET.
2. SOUNDINGS ARE IN FEET AND REFER TO MLW.
3. MATERIAL WILL BE PLACED AT DMP SITE.
4. THESE ARE PERMIT DRAWINGS ONLY. DESIGN DRAWINGS WILL BE PREPARED SEPARATELY.
5. BASEMAP TAKEN FROM ANNE ARUNDEL COUNTY 2023 PLANIMETRICS AND 2023 IMAGERY.

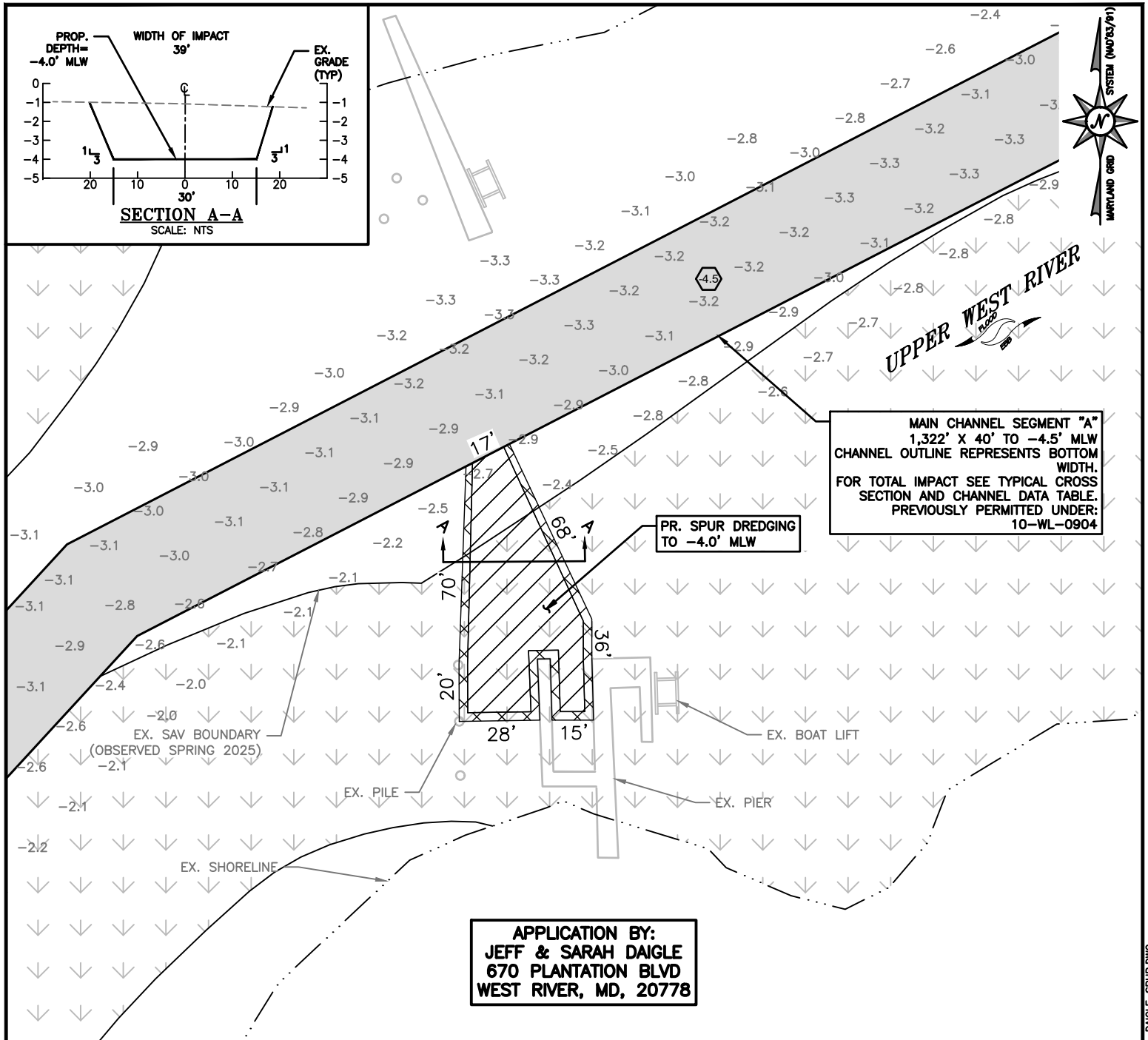
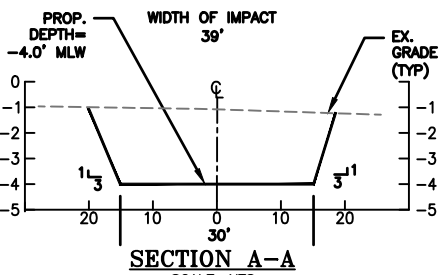


Bayland
Consultants & Designers, Inc.
"Integrating Engineering and Environment"

7455 New Ridge Road, Suite T Phone: (410) 694-9401
Hanover, Maryland 21076 Fax: (410) 694-9405
www.baylandinc.com

UPPER WEST RIVER & JOHNS CREEK
SPUR 3
CATHERIN BOWER & REJEAN PROULX
5109 HOLLY DRIVE
WEST RIVER, MD, 20778
MARCH 2026

Z:\5-23601_UPPER_WEST_&_JOHNS_CREEK_WIP\CAD_FILES\SHEET_FILES\SPURS\5-23601_BOWER_SPUR.DWG



MAIN CHANNEL SEGMENT "A"
 1,322' X 40' TO -4.5' MLW
 CHANNEL OUTLINE REPRESENTS BOTTOM WIDTH.
 FOR TOTAL IMPACT SEE TYPICAL CROSS SECTION AND CHANNEL DATA TABLE.
 PREVIOUSLY PERMITTED UNDER:
 10-WL-0904

PR. SPUR DREDGING TO -4.0' MLW

APPLICATION BY:
JEFF & SARAH DAIGLE
 670 PLANTATION BLVD
 WEST RIVER, MD, 20778

SPUR DATA

AREA = 3,399 SF
 VOLUME = 250 CY
 2020-2024 SAV IMPACT = 0 SF
 2025 SAV IMPACT = 2,768 SF

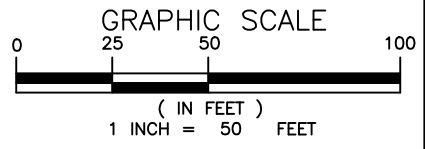
SAV LEGEND	
	2020-2024 COMPOSITE SAV BED FROM VIRGINIA INSTITUTE OF MARINE SCIENCE (VIMS).

LEGEND

- 1.0 EXISTING DEPTH
- EXISTING PILING
- PROPOSED PILING
-
-

NOTES:

1. TIDAL RANGE IS 0.97 FEET.
2. SOUNDINGS ARE IN FEET AND REFER TO MLW.
3. MATERIAL WILL BE PLACED AT DMP SITE.
4. THESE ARE PERMIT DRAWINGS ONLY. DESIGN DRAWINGS WILL BE PREPARED SEPARATELY.
5. BASEMAP TAKEN FROM ANNE ARUNDEL COUNTY 2023 PLANIMETRICS AND 2023 IMAGERY.



Bayland
 Consultants & Designers, Inc.
 "Integrating Engineering and Environment"
 7455 New Ridge Road, Suite T Phone: (410) 694-9401
 Hanover, Maryland 21076 Fax: (410) 694-9405
 www.baylandinc.com

UPPER WEST RIVER & JOHNS CREEK
 SPUR 4
 JEFFREY & SARAH DAIGLE
 670 PLANTATION BLVD
 WEST RIVER, MD, 20778
 MAY 2026

Z:\5-23601_UPPER_WEST-&JOHNS_CREEK_WIP\CAD_FILES\SHEET_FILES\SPURS\5-23601_DAIGLE_SPUR.DWG



MECHANICAL UNLOADING POINT

LIMIT OF CONTAINMENT AREA

EX. PERIMETER DIKE

EX. WEIR BOX AND
OUTFALL STRUCTURE
TO BE MAINTAINED

UPPER WEST RIVER AND
JOHNS CREEK DREDGING
AT
ANNE ARUNDEL
COUNTY

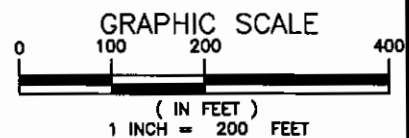


NOTES:
1. BASEMAP COMPILED FROM ANNE ARUNDEL
2018 PLANIMETRICS AND 2020 IMAGERY.

APPL. BY: ANNE ARUNDEL DEPT. OF PUBLIC WORKS

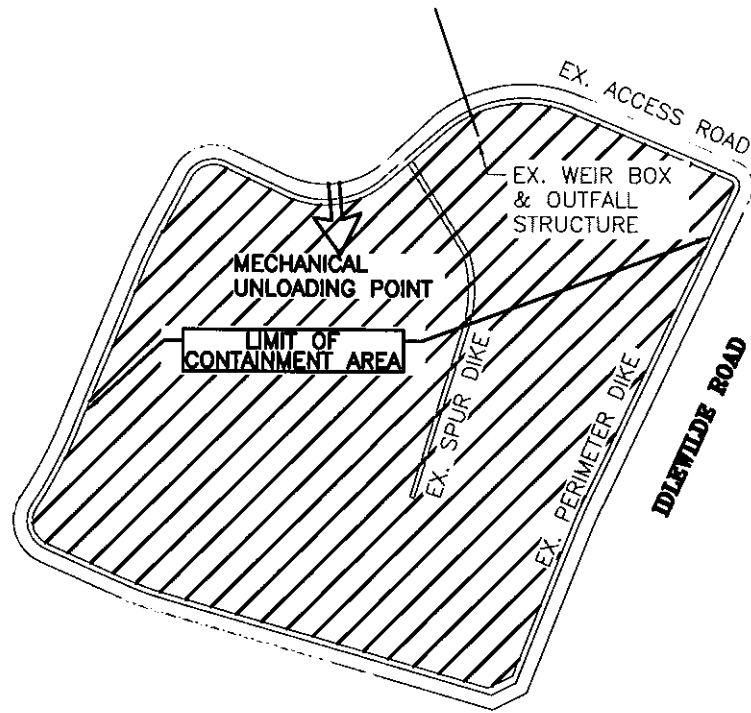
SOUTH COUNTY DMP SITE

DATE: JANUARY 2026 SHEET 10 OF 12



Boyd and
Consultants & Designers, Inc.
"Integrating Engineering and Environment"
7455 New Ridge Road, Suite T Phone: (410) 694-9401
Hanover, Maryland 21076 Fax: (410) 694-9405
www.kylandinc.com

Z:\E_23601_UPPER_WEST_RIVER_JOHNS_CREEK_WF\CAD_Files\Sheet_Files\WPA_E_23601_WPA_10.dwg



UPPER WEST RIVER AND
JOHNS CREEK DREDGING
AT
ANNE ARUNDEL
COUNTY

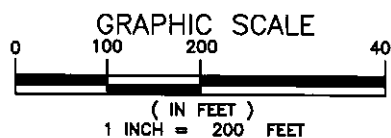
APPL. BY: ANNE ARUNDEL DEPT. OF PUBLIC WORKS

IDLEWILDE DMP SITE

DATE: JANUARY 2026 SHEET 11 OF 12



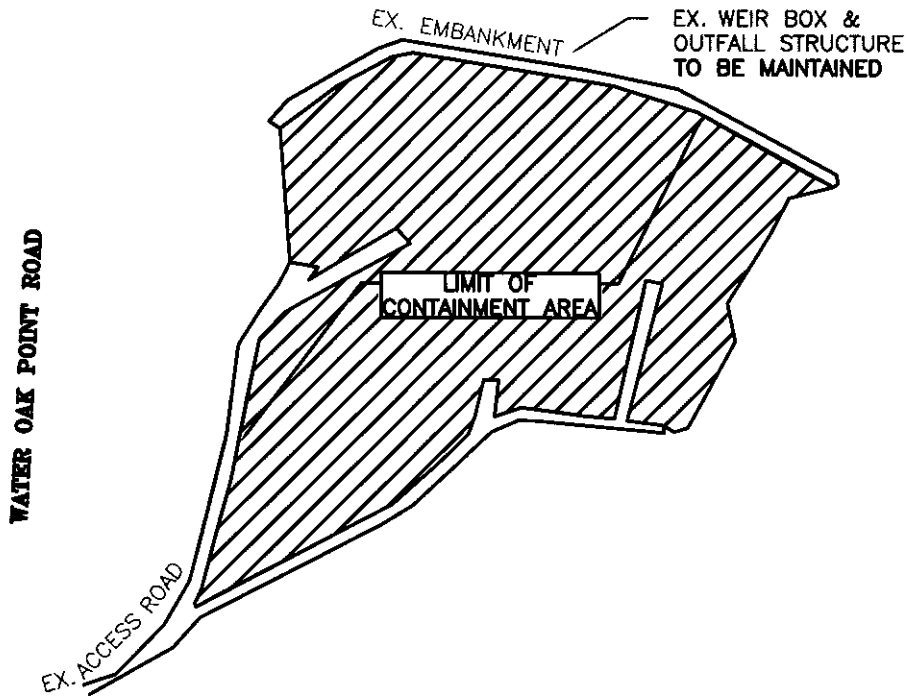
NOTES:
1. BASEMAP COMPILED FROM ANNE ARUNDEL
2016 PLANIMETRICS AND 2020 IMAGERY.



Bayland
Consultants & Designers, Inc.
"Integrating Engineering and Environment"

7455 New Ridge Road, Suite T Phone: (410) 694-9401
Hanover, Maryland 21076 Fax: (410) 694-9405
www.baylandinc.com

Z:\A_23001_UPPER WEST_RIVER JOHNS CREEK_WIP\CAD Files\Sheet Plans\UPA\B_23001_JPA_11.dwg




UPPER WEST RIVER AND
JOHNS CREEK DREDGING
AT
ANNE ARUNDEL
COUNTY

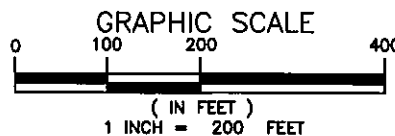
APPL. BY: ANNE ARUNDEL DEPT. OF PUBLIC WORKS

ROCK CREEK DMP SITE

DATE: JANUARY 2026 SHEET 12 OF 12



NOTES:
1. BASEMAP COMPILED FROM ANNE ARUNDEL
2018 PLANIMETRICS AND 2020 IMAGERY.



Bayland
Consultants & Designers, Inc.
"Integrating Engineering and Environment"

7455 New Ridge Road, Suite T Phone: (410) 694-9401
Hanover, Maryland 21076 Fax: (410) 694-9405
www.baylandinc.com